

2020 -2021



SAVIDHAN DIN





Covid Lasikarn



Ratnagiri, Maharashtra, India
Boarding Road, X8W2+97R, Sanmitra Nagar, Ratnagiri, Maharashtra 416612, India
Lat 16.996044°
Long 73.300878°
17/11/22 11:32 AM GMT +05:30



Ratnagiri, Maharashtra, India
Boarding Road, X8W2+97R, Sanmitra Nagar, Ratnagiri, Maharashtra 416612, India
Lat 16.996044°
Long 73.300878°
17/11/22 11:38 AM GMT +05:30




Ratnagiri, Maharashtra, India
Boarding Road, X8W2+97R, Sanmitra Nagar, Ratnagiri, Maharashtra 416612, India
Lat 16.996044°
Long 73.300878°
17/11/22 12:42 PM GMT +05:30



Ratnagiri, Maharashtra, India
Boarding Road, X8W2+97R, Sanmitra Nagar, Ratnagiri, Maharashtra 416612, India
Lat 16.996044°
Long 73.300878°
17/11/22 12:48 PM GMT +05:30



Ratnagiri, Maharashtra, India
Boarding Road, X8W2+97R, Sanmitra Nagar, Ratnagiri, Maharashtra 416612, India
Lat 16.996044°
Long 73.300878°
17/11/22 01:04 PM GMT +05:30



Ratnagiri, Maharashtra, India
Boarding Road, X8W2+97R, Sanmitra Nagar, Ratnagiri, Maharashtra 416612, India
Lat 16.996044°
Long 73.300878°
17/11/22 01:58 PM GMT +05:30



Ratnagiri, Maharashtra, India
Boarding Road, X8W2+97R, Sanmitra Nagar, Ratnagiri, Maharashtra 416612, India
Lat 16.996044°
Long 73.300878°
17/11/22 01:48 PM GMT +05:30



Ratnagiri, Maharashtra, India
Boarding Road, X8W2+97R, Sanmitra Nagar, Ratnagiri, Maharashtra 416612, India
Lat 16.996044°
Long 73.300878°
17/11/22 02:03 PM GMT +05:30

Aapto Vyavsthpn Kryashala



Ratnagiri, Maharashtra, India
 No E/96 Minhole, near Konkarn Railway Bridge, Ratnagiri, Maharashtra
 416639, India
 Lat 16.996344°
 Long 73.342307°
 23/09/22 03:28 PM



Ratnagiri, Maharashtra, India
 P-20, M.I.D.C. T.R.P. RATNAGIRI, near HERO SHOWROOM, Ratnagiri,
 Maharashtra 416639, India
 Lat 16.996367°
 Long 73.341915°
 23/09/22 03:36 PM



Ratnagiri, Maharashtra, India
 X8WV+JXR, Ratnagiri, Maharashtra 415639,
 India
 Lat 16.996586°
 Long 73.344527°
 23/09/22 03:30 PM GMT +05:30



Ratnagiri, Maharashtra, India
 X8WV+JXR, Ratnagiri, Maharashtra 415639,
 India
 Lat 16.996586°
 Long 73.344527°
 23/09/22 03:33 PM GMT +05:30




Ratnagiri, Maharashtra, India
 X8WV+JXR, Ratnagiri, Maharashtra
 415639, India
 Lat 16.996586°
 Long 73.344527°
 23/09/22 04:19 PM GMT +05:30



Ratnagiri, Maharashtra, India
 X8WV+JXR, Ratnagiri, Maharashtra 415639,
 India
 Lat 16.996586°
 Long 73.344527°
 23/09/22 03:51 PM GMT +05:30

Avishkar Seva Karya



Ratnagiri, Maharashtra, India
 X8W2+X28, Jail Rd, Police Head Quarters, Ratnagiri, Maharashtra 415612,
 India
 Lat 16.996905°
 Long 73.300374°
 28/09/22 01:57 PM



Ratnagiri, Maharashtra, India
 X8W2+X28, Jail Rd, Police Head Quarters, Ratnagiri, Maharashtra 415612,
 India
 Lat 16.996924°
 Long 73.300188°
 28/09/22 01:57 PM



Ratnagiri, Maharashtra, India
 X8W2+X28, Jail Rd, Police Head Quarters, Ratnagiri, Maharashtra 415612,
 India
 Lat 16.99702°
 Long 73.300183°
 28/09/22 01:58 PM



Ratnagiri, Maharashtra, India
 X8W2+X28, Jail Rd, Police Head Quarters, Ratnagiri, Maharashtra 415612,
 India
 Lat 16.996901°
 Long 73.300378°
 28/09/22 03:39 PM



Ratnagiri, Maharashtra, India
 X8W2+X28, Jail Rd, Police Head Quarters, Ratnagiri, Maharashtra 415612, India
 Lat 16.996896°
 Long 73.300378°
 28/09/22 03:40 PM



Ratnagiri, Maharashtra, India
 X8W2+X28, Jail Rd, Police Head Quarters, Ratnagiri, Maharashtra 415612, India
 Lat 16.996862°
 Long 73.30037°
 28/09/22 03:40 PM



Ratnagiri, Maharashtra, India
 X8W2+X28, Jail Rd, Police Head Quarters, Ratnagiri, Maharashtra 415612, India
 Lat 16.997003°
 Long 73.300003°
 28/09/22 03:55 PM



Ratnagiri, Maharashtra, India
 X8W2+X28, Jail Rd, Police Head Quarters, Ratnagiri, Maharashtra 415612, India
 Lat 16.997086°
 Long 73.300186°
 28/09/22 04:20 PM

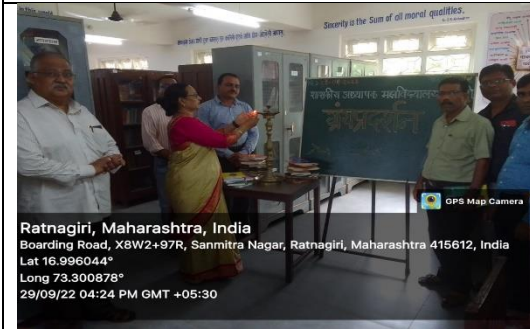


Ratnagiri, Maharashtra, India
 Shop No 4 and, Varcha fagaratar, Boarding Rd, Sanmitra Nagar, Ratnagiri, Maharashtra 415612, India
 Lat 16.996645°
 Long 73.300017°
 28/09/22 04:14 PM



Ratnagiri, Maharashtra, India
 X8W2+X28, Jail Rd, Police Head Quarters, Ratnagiri, Maharashtra 415612, India
 Lat 16.99714°
 Long 73.300116°
 28/09/22 03:53 PM

Balsudhargruha



Ratnagiri, Maharashtra, India
 Boarding Road, X8W2+97R, Sanmitra Nagar, Ratnagiri, Maharashtra 415612, India
 Lat 16.996044°
 Long 73.300878°
 29/09/22 04:24 PM GMT +05:30



Ratnagiri, Maharashtra, India
 Boarding Road, X8W2+97R, Sanmitra Nagar, Ratnagiri, Maharashtra 415612, India
 Lat 16.996044°
 Long 73.300878°
 29/09/22 04:25 PM GMT +05:30



Ratnagiri, Maharashtra, India
 Boarding Road, X8W2+97R, Sanmitra Nagar, Ratnagiri, Maharashtra 415612, India
 Lat 16.996044°
 Long 73.300878°
 29/09/22 04:26 PM GMT +05:30



Ratnagiri, Maharashtra, India
 Boarding Road, X8W2+97R, Sanmitra Nagar, Ratnagiri, Maharashtra 415612, India
 Lat 16.996044°
 Long 73.300878°
 29/09/22 04:27 PM GMT +05:30



Ratnagiri, Maharashtra, India
Boarding Road, X8W2+97R, Sanmitra Nagar, Ratnagiri, Maharashtra 415612, India
Lat 16.996044°
Long 73.300878°
29/09/22 04:43 PM GMT +05:30



Ratnagiri, Maharashtra, India
Boarding Road, X8W2+97R, Sanmitra Nagar, Ratnagiri, Maharashtra 415612, India
Lat 16.996044°
Long 73.300878°
29/09/22 04:25 PM GMT +05:30

Granth Pradrashan



Ratnagiri, Maharashtra, India
Boarding Road, X8W2+97R, Sanmitra Nagar, Ratnagiri, Maharashtra 415612, India
Lat 16.996044°
Long 73.300878°
30/09/22 12:19 PM GMT +05:30



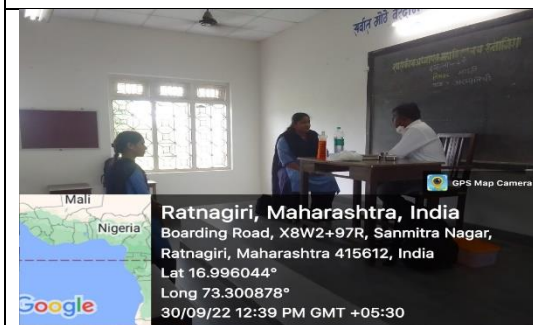
Ratnagiri, Maharashtra, India
Boarding Road, X8W2+97R, Sanmitra Nagar, Ratnagiri, Maharashtra 415612, India
Lat 16.996044°
Long 73.300878°
30/09/22 12:22 PM GMT +05:30



Ratnagiri, Maharashtra, India
Boarding Road, X8W2+97R, Sanmitra Nagar, Ratnagiri, Maharashtra 415612, India
Lat 16.996044°
Long 73.300878°
30/09/22 12:25 PM GMT +05:30



Ratnagiri, Maharashtra, India
Boarding Road, X8W2+97R, Sanmitra Nagar, Ratnagiri, Maharashtra 415612, India
Lat 16.996044°
Long 73.300878°
30/09/22 12:31 PM GMT +05:30



Ratnagiri, Maharashtra, India
Boarding Road, X8W2+97R, Sanmitra Nagar, Ratnagiri, Maharashtra 415612, India
Lat 16.996044°
Long 73.300878°
30/09/22 12:39 PM GMT +05:30



Ratnagiri, Maharashtra, India
Boarding Road, X8W2+97R, Sanmitra Nagar, Ratnagiri, Maharashtra 415612, India
Lat 16.996044°
Long 73.300878°
30/09/22 01:02 PM GMT +05:30



Ratnagiri, Maharashtra, India
Boarding Road, X8W2+97R, Sanmitra Nagar, Ratnagiri, Maharashtra 415612, India
Lat 16.996044°
Long 73.300878°
30/09/22 01:04 PM GMT +05:30



Ratnagiri, Maharashtra, India
Boarding Road, X8W2+97R, Sanmitra Nagar, Ratnagiri, Maharashtra 415612, India
Lat 16.996044°
Long 73.300878°
30/09/22 12:59 PM GMT +05:30

Medical Camp



Ratnagiri, Maharashtra, India
Boarding Road, X8W2+97R, Sanmitra Nagar, Ratnagiri, Maharashtra 415612, India
Lat 16.996044°
Long 73.300878°
28/09/22 11:28 AM GMT +05:30



Ratnagiri, Maharashtra, India
Boarding Road, X8W2+97R, Sanmitra Nagar, Ratnagiri, Maharashtra 415612, India
Lat 16.996044°
Long 73.300878°
28/09/22 11:28 AM GMT +05:30



Ratnagiri, Maharashtra, India
Boarding Road, X8W2+97R, Sanmitra Nagar, Ratnagiri, Maharashtra 415612, India
Lat 16.996044°
Long 73.300878°
28/09/22 11:43 AM GMT +05:30




Ratnagiri, Maharashtra, India
Boarding Road, X8W2+97R, Sanmitra Nagar, Ratnagiri, Maharashtra 415612, India
Lat 16.996044°
Long 73.300878°
28/09/22 11:46 AM GMT +05:30



Ratnagiri, Maharashtra, India
Boarding Road, X8W2+97R, Sanmitra Nagar, Ratnagiri, Maharashtra 415612, India
Lat 16.996044°
Long 73.300878°
28/09/22 11:28 AM GMT +05:30



Ratnagiri, Maharashtra, India
Boarding Road, X8W2+97R, Sanmitra Nagar, Ratnagiri, Maharashtra 415612, India
Lat 16.996044°
Long 73.300878°
28/09/22 11:52 AM GMT +05:30



Ratnagiri, Maharashtra, India
Boarding Road, X8W2+97R, Sanmitra Nagar, Ratnagiri, Maharashtra 415612, India
Lat 16.996044°
Long 73.300878°
28/09/22 12:03 PM GMT +05:30



Ratnagiri, Maharashtra, India
Boarding Road, X8W2+97R, Sanmitra Nagar, Ratnagiri, Maharashtra 415612, India
Lat 16.995826°
Long 73.300776°
28/09/22 01:20 PM

SanSkrit kayshala



Ratnagiri, Maharashtra, India
Boarding Road, X8W2+97R, Sanmitra Nagar, Ratnagiri, Maharashtra 415612, India
Lat 16.996044°
Long 73.300878°
29/09/22 11:46 AM GMT +05:30



Ratnagiri, Maharashtra, India
Boarding Road, X8W2+97R, Sanmitra Nagar, Ratnagiri, Maharashtra 415612, India
Lat 16.996044°
Long 73.300878°
29/09/22 11:47 AM GMT +05:30



Ratnagiri, Maharashtra, India
Boarding Road, X8W2+97R, Sanmitra Nagar, Ratnagiri, Maharashtra 415612, India
Lat 16.996044°
Long 73.300878°
29/09/22 11:58 AM GMT +05:30



Ratnagiri, Maharashtra, India
Boarding Road, X8W2+97R, Sanmitra Nagar, Ratnagiri, Maharashtra 415612, India
Lat 16.996044°
Long 73.300878°
29/09/22 11:51 AM GMT +05:30



Ratnagiri, Maharashtra, India
Boarding Road, X8W2+97R, Sanmitra Nagar, Ratnagiri, Maharashtra 415612, India
Lat 16.996044°
Long 73.300878°
29/09/22 11:52 AM GMT +05:30



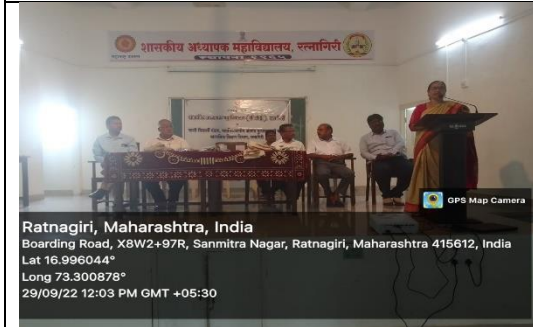
Ratnagiri, Maharashtra, India
Boarding Road, X8W2+97R, Sanmitra Nagar, Ratnagiri, Maharashtra 415612, India
Lat 16.996044°
Long 73.300878°
29/09/22 11:58 AM GMT +05:30



Ratnagiri, Maharashtra, India
Boarding Road, X8W2+97R, Sanmitra Nagar, Ratnagiri, Maharashtra 415612, India
Lat 16.996044°
Long 73.300878°
29/09/22 12:00 PM GMT +05:30



Ratnagiri, Maharashtra, India
Boarding Road, X8W2+97R, Sanmitra Nagar, Ratnagiri, Maharashtra 415612, India
Lat 16.996044°
Long 73.300878°
29/09/22 12:17 PM GMT +05:30



Ratnagiri, Maharashtra, India
Boarding Road, X8W2+97R, Sanmitra Nagar, Ratnagiri, Maharashtra 415612, India
Lat 16.996044°
Long 73.300878°
29/09/22 12:03 PM GMT +05:30



Ratnagiri, Maharashtra, India
Boarding Road, X8W2+97R, Sanmitra Nagar, Ratnagiri, Maharashtra 415612, India
Lat 16.995836°
Long 73.300763°
29/09/22 02:62 PM



Ratnagiri, Maharashtra, India
Boarding Road, X8W2+97R, Sanmitra Nagar, Ratnagiri, Maharashtra 415612, India
Lat 16.996947°
Long 73.300723°
29/09/22 02:53 PM



Ratnagiri, Maharashtra, India
Boarding Road, X8W2+97R, Sanmitra Nagar, Ratnagiri, Maharashtra 415612, India
Lat 16.996859°
Long 73.300766°
29/09/22 02:53 PM

Vidyanan karyshala